

Maldives Land and Survey Authority,

MINISTRY OF HOUSING AND INFRASTRUCTURE

Ameenee Magu, Maafannu, Male', 20392, Maldives.

Office (PABX): +(960) 3004300, Fax: +(960) 3004254

Email: survey@mhe.gov.mv

Web: www.surveyofmaldives.gov.mv, www.mhe.gov.mv



CONTROL POINT DETAILS		Station Number
Coordinate Information		PSM5714
Geodetic	Grid	
WGS 84	UTM Zone 43	
Lat:	E: 322911.637 m	
Long:	N: 512878.060 m	
Ellp Height:	Orth Height: 1.888 m	
Island Name: K.Akirifushi		Date: 14 May 2018

Monument description & method of survey:

- Type A Monument as per Control Station Guideline.
- Above ground level (150 mm)
- Static Survey post Processing with reference 3D control by GNSS to PSM 5715.
- Vertical datum MSL.

General site condition & access:

- Easy Access.
- Near diving scool . Island 1

Owner: Akirifushi Investments Pvt Ltd



Bottom



North

Height 1.3m
Distance 2m



East

Height 1.3m
Distance 2m



Up

Height 1.5m



South

Height 1.3m
Distance 2m



West

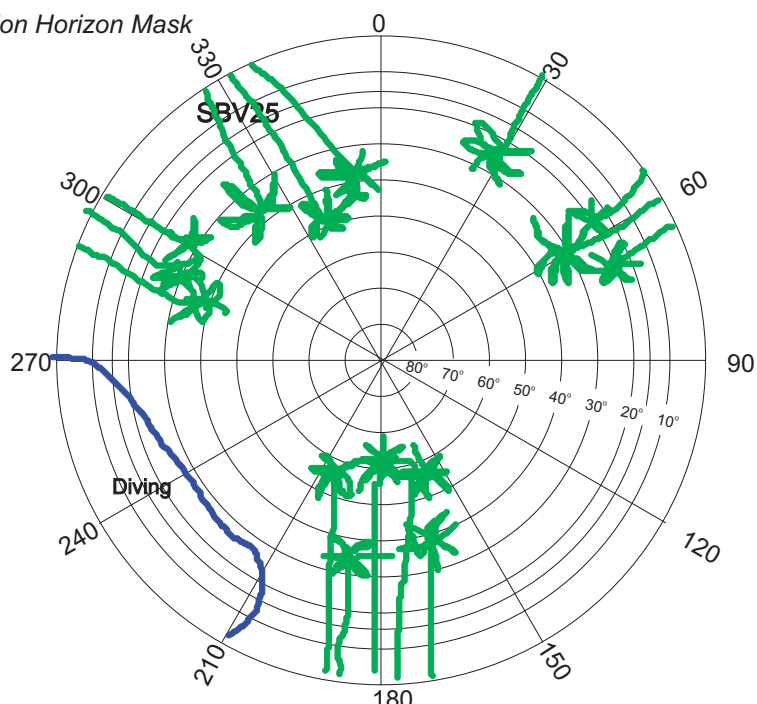
Height 1.3m
Distance 2m

SITE INFORMATION

Station Number

PSM 57 14

Station Horizon Mask

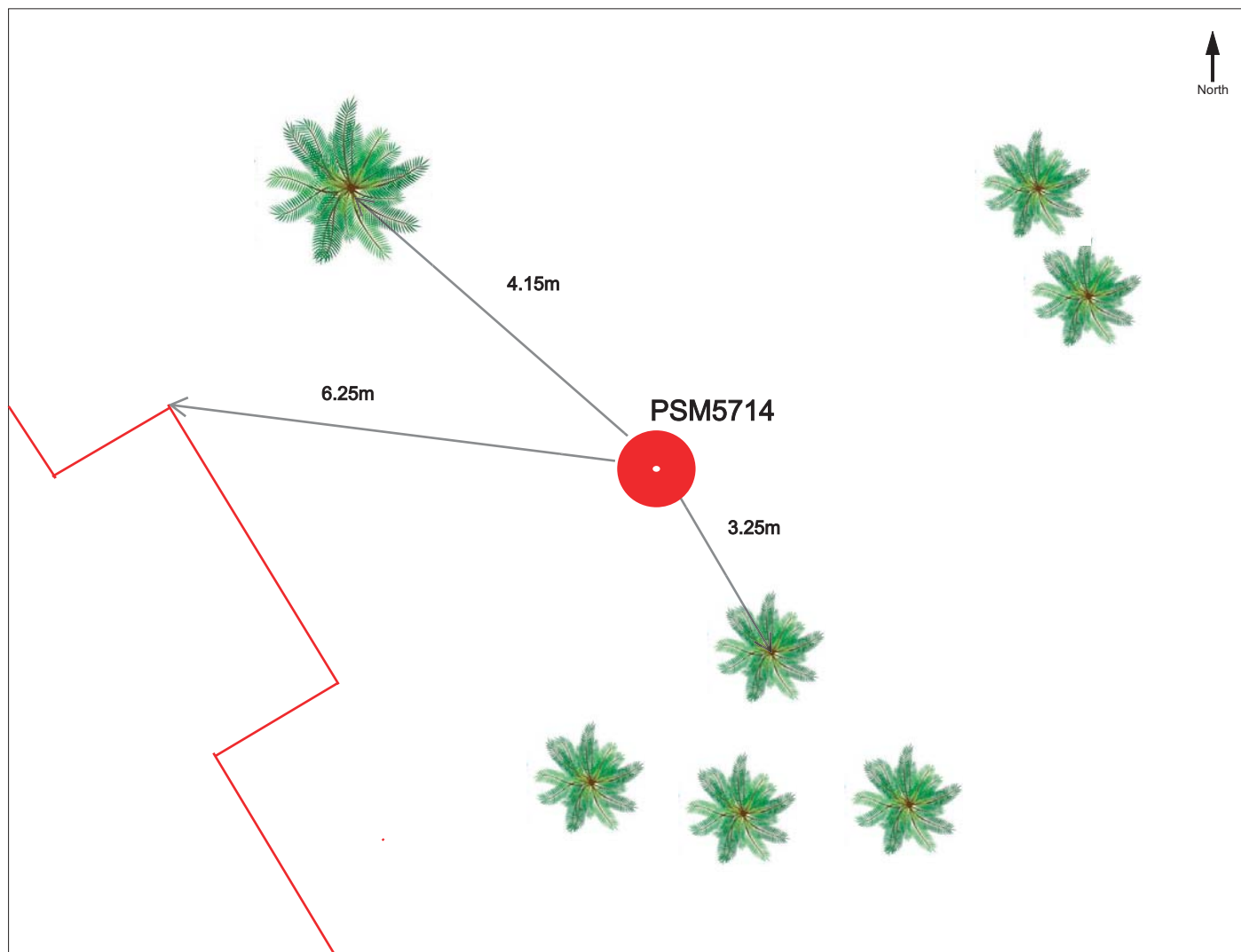
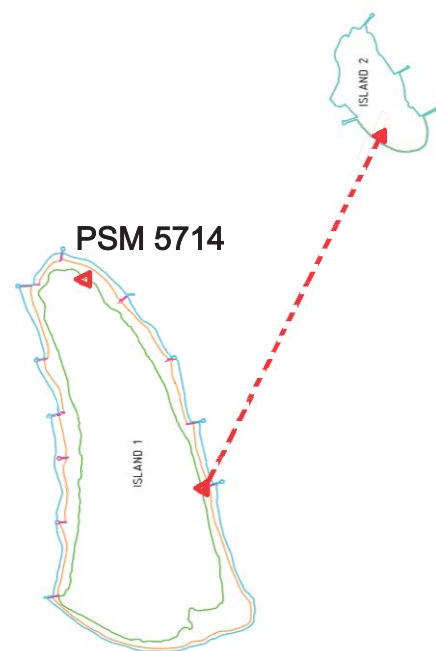


Height above Marker that horizon was mapped from 1.5 m

Magnetic Declination
Declination applied to this figure?
☐ Yes ☒ No



Locality



Sketched by: **SAEED**

Scale: Not to scale

Date: **14/05/2018**

Maldives Land and Survey Authority,

MINISTRY OF HOUSING AND INFRASTRUCTURE

Ameenee Magu, Maafannu, Male', 20392, Maldives.

Office (PABX): +(960) 3004300, Fax: +(960) 3004254

Email: survey@mhe.gov.mv

Web: www.surveyofmaldives.gov.mv, www.mhe.gov.mv



CONTROL POINT DETAILS		Station Number
Coordinate Information		PSM5715
Geodetic	Grid	
WGS 84	UTM Zone 43	
Lat:	E:	322673.896 m
Long:	N:	512742.100 m
Ellp Height:	Orth Height:	1.386 m
Island Name: K.Akirifushi		Date: 14 May 2018

Monument description & method of survey:

- Type A Monument as per Control Station Guideline.
- Above ground level (50 mm)
- Static Survey 3D control by GNSS post Processing.
- Vertical datum MSL, corrected to Tide Prediction Data (Hulhule') provided by MET.

General site condition & access:

- Easy Access.
- Infront of room SBV25 . Island 1

Owner: Akirifushi Investments Pvt Ltd




Bottom




North

Height 1.5m
Distance 2m



East

Height 1.5m
Distance 2m



Up

Height 1.5m



South

Height 1.5m
Distance 2m



West

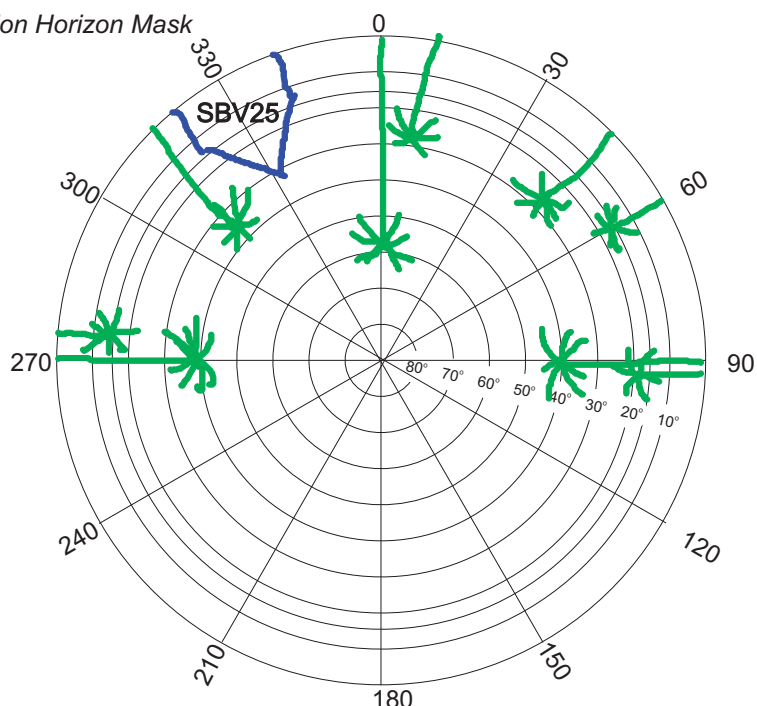
Height 1.5m
Distance 2m

SITE INFORMATION

Station Number

PSM 57 15

Station Horizon Mask

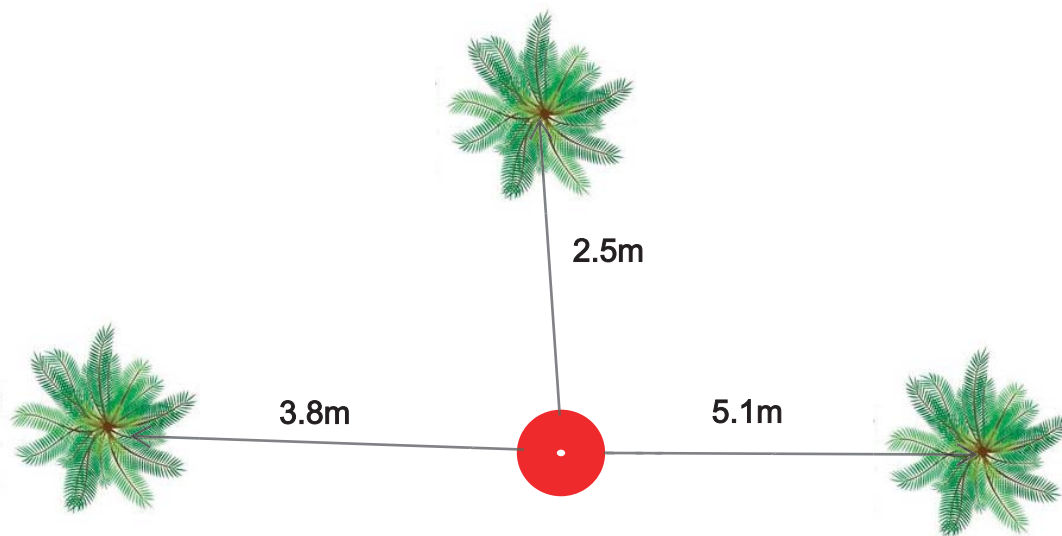
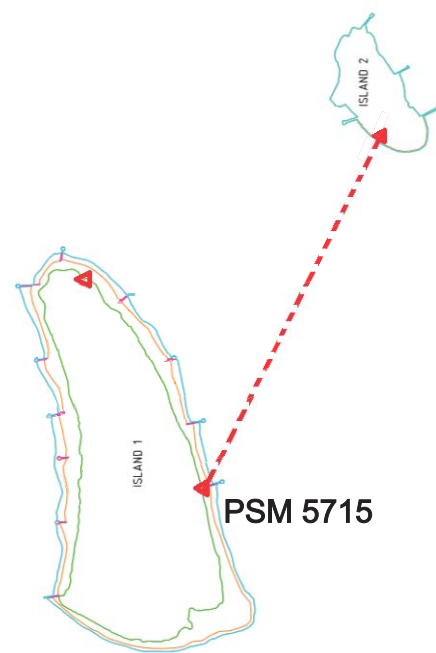


Height above Marker that horizon was mapped from 1.5 m

Magnetic Declination
Declination applied to this figure?
☐ Yes ☒ No



Locality



Sketched by: **SAEED**

Scale: Not to scale

Date: **14/05/2018**

Maldives Land and Survey Authority,

MINISTRY OF HOUSING AND INFRASTRUCTURE

Ameenee Magu, Maafannu, Male', 20392, Maldives.

Office (PABX): +(960) 3004300, Fax: +(960) 3004254

Email: survey@mhe.gov.mv

Web: www.surveyofmaldives.gov.mv, www.mhe.gov.mv



CONTROL POINT DETAILS		Station Number
Coordinate Information		PSM5716
Geodetic	Grid	
WGS 84	UTM Zone 43	
Lat:	E:	323074.887 m
Long:	N:	512538.515 m
Ellp Height:	Orth Height:	1.619m
Island Name: K.Akirifushi		Date: 14 May 2018

Monument description & method of survey:

- Type A Monument as per Control Station Guideline.
- Above ground level (100 mm)
- Static Survey post Processing with reference 3D control by GNSS to PSM 5715.
- Vertical datum MSL.

General site condition & access:

- Easy Access.
- At Akirifushi Island 2

Owner: Akirifushi Investments Pvt Ltd



Bottom



North

Height 1.3m
Distance 2m



East

Height 1.3m
Distance 2m



Up

Height 1.5m



South

Height 1.3m
Distance 2m



West

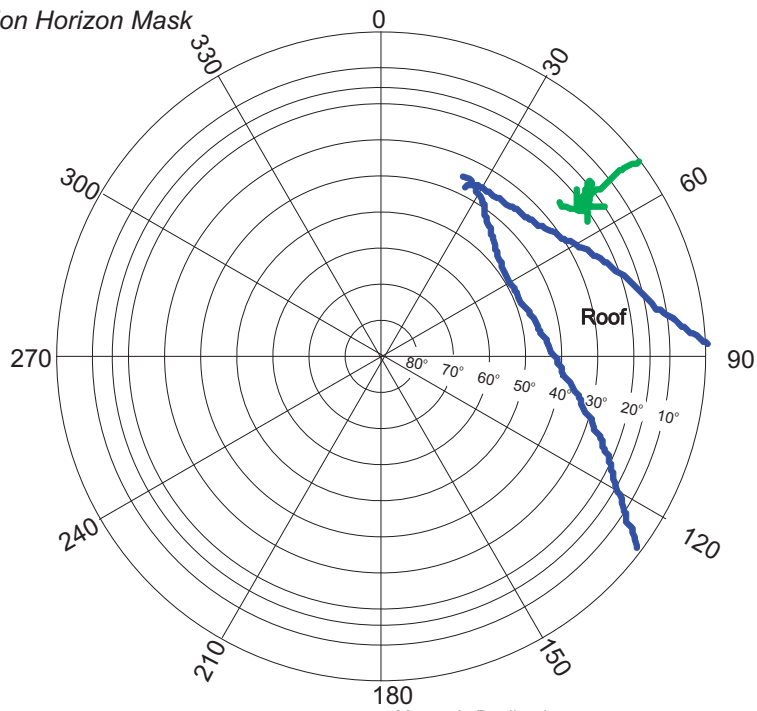
Height 1.3m
Distance 2m

SITE INFORMATION

Station Number

PSM 57 16

Station Horizon Mask

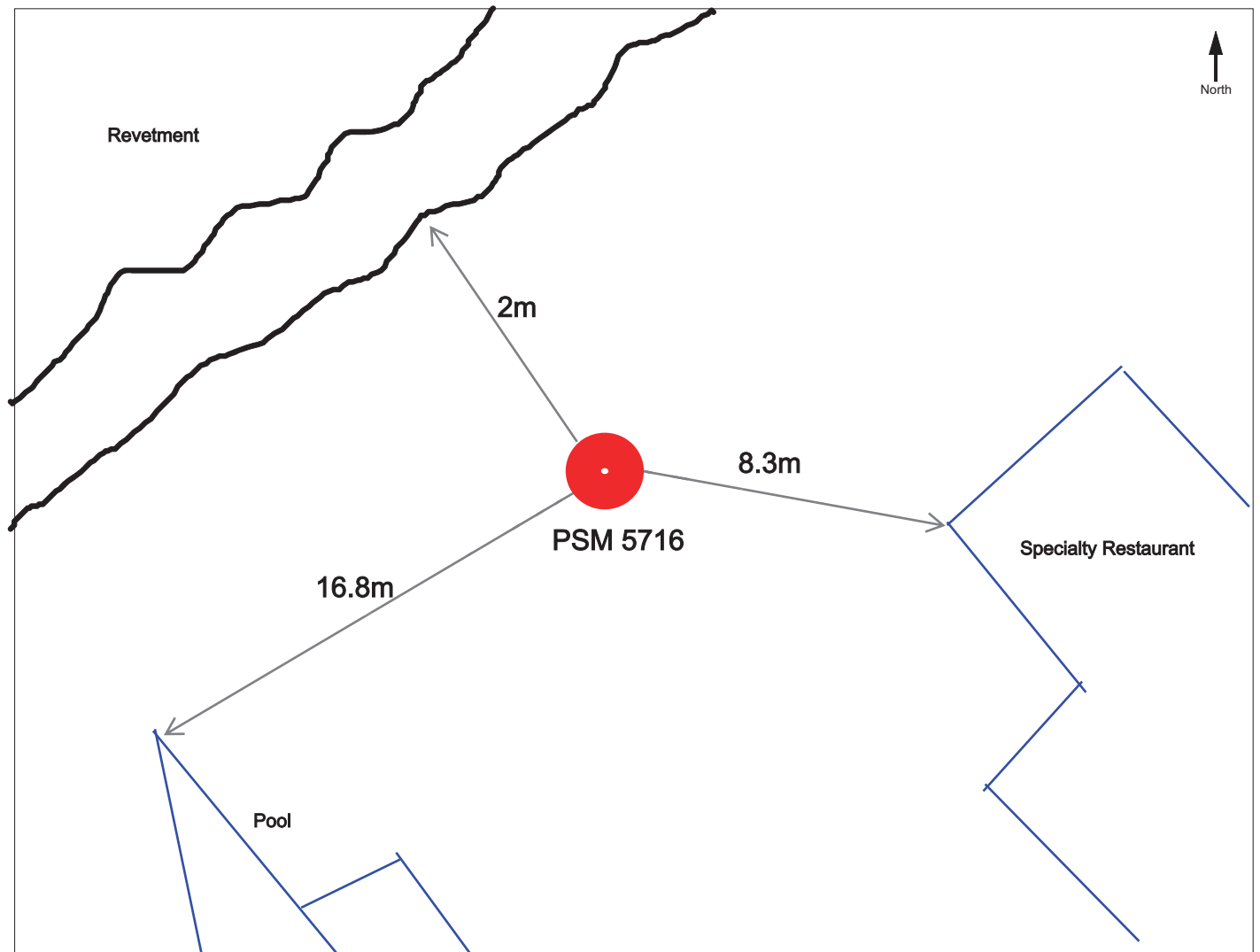
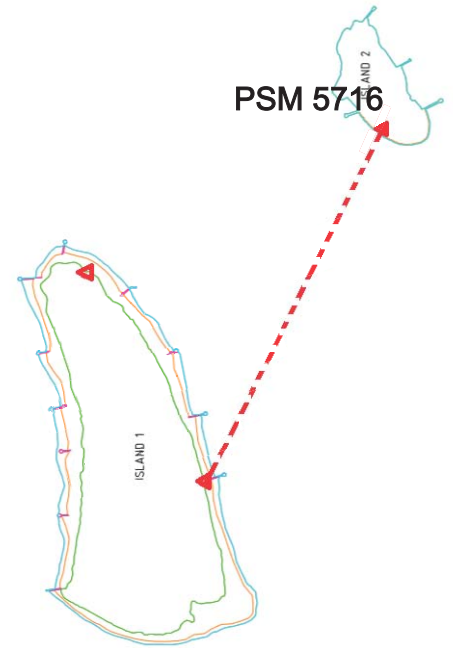


Height above Marker that horizon was mapped from 1.5 m

Magnetic Declination
Declination applied to this figure?
☐ Yes ☒ No



Locality



Sketched by: **SAEED**

Scale: Not to scale

Date: **14/05/2018**